




PARK ACCESS FROM EXIT 11 AND SOUTH ON EASTERN FRONTAGE ROAD

TRAILHEAD ENTRANCE

FIRST LOOK TRAILHEAD

OSITA POINT

-  FISHERS PEAK BOUNDARY
-  ACCESS ROAD
-  TRAILHEAD PARKING

-  **1** FISHERS PEAK TRAIL (CHALLENGE TRAIL)
HIKING ONLY
-  **2** FISHERS PEAK TRAIL
MULTIUSE
-  **3** OSITA POINT TRAIL
HIKING ONLY
-  **4** POISON CANYON DOWNHILL TRAIL
MTN BIKE DOWNHILL ONLY
-  **5** LOWER LONE CUB TRAIL
MULTIUSE/MTN BIKE UPHILL ONLY
-  **6** UPPER LONE CUB TRAIL
MULTIUSE
-  **7** GOLDENROD TRAIL
HIKING ONLY

FISHERS PEAK STATE PARK

DATE: 10/13/2022

